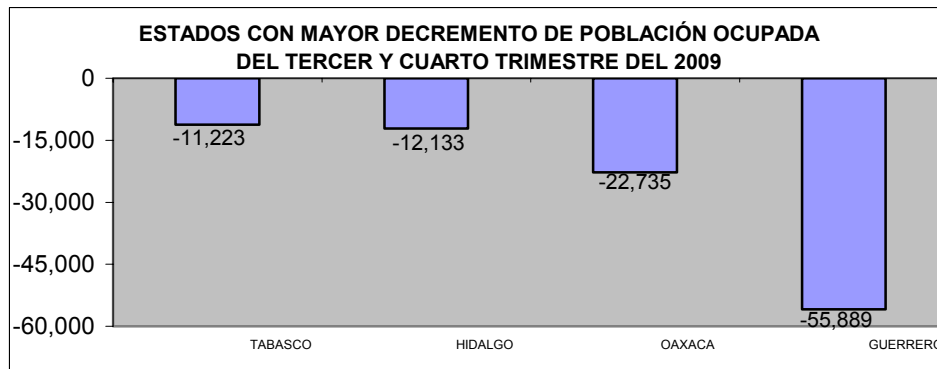
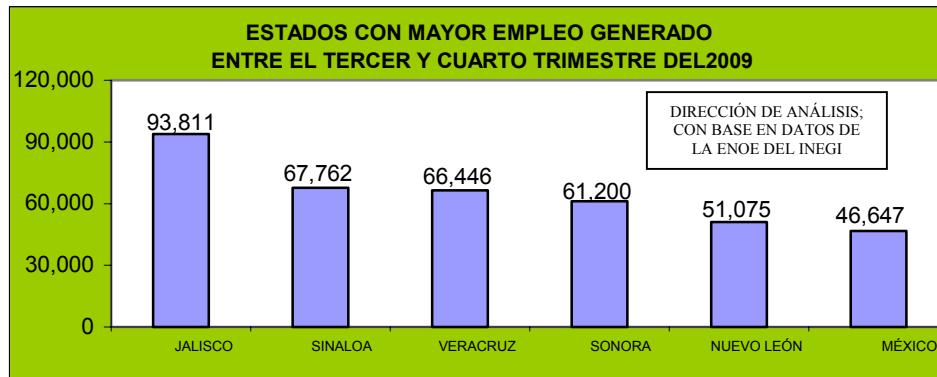


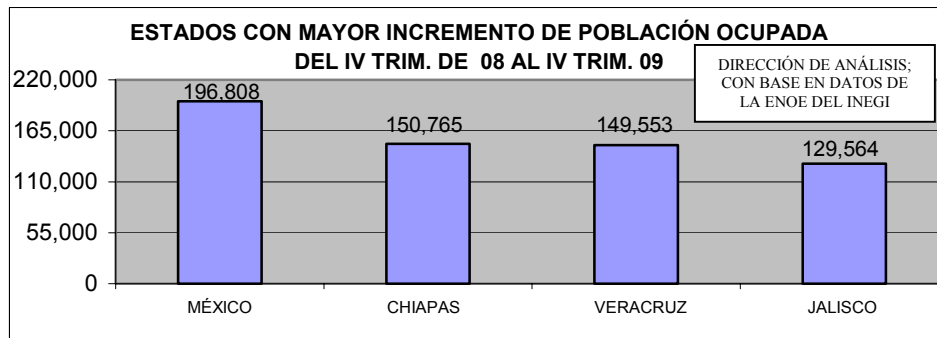
IV TRIMESTRE DE 2009

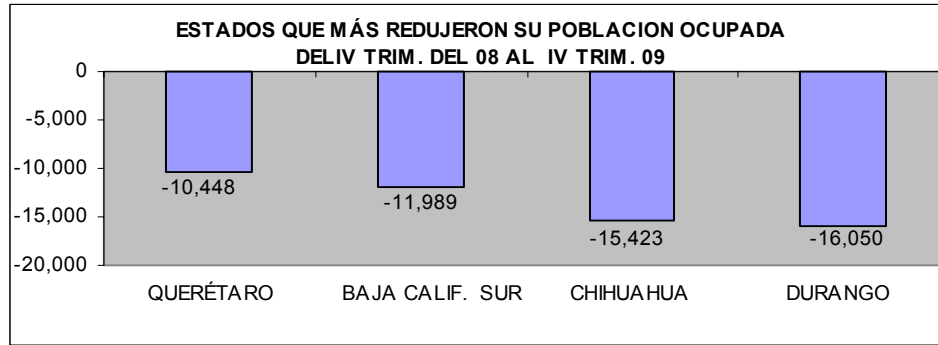
LUGAR DE JALISCO RESPECTO A POBLACIÓN OCUPADA

El Instituto de Estadística, Geografía e Informática (INEGI) en su base de datos consigna para Jalisco una cifra de 3'090,753 en el cuarto trimestre del 2009, que comparada con la del tercer trimestre del mismo año de 2'996,942 nos significa un incremento trimestral de 93,811, (4.38% de crecimiento), posicionándonos en el primer lugar dentro de los treinta y dos estados del país.

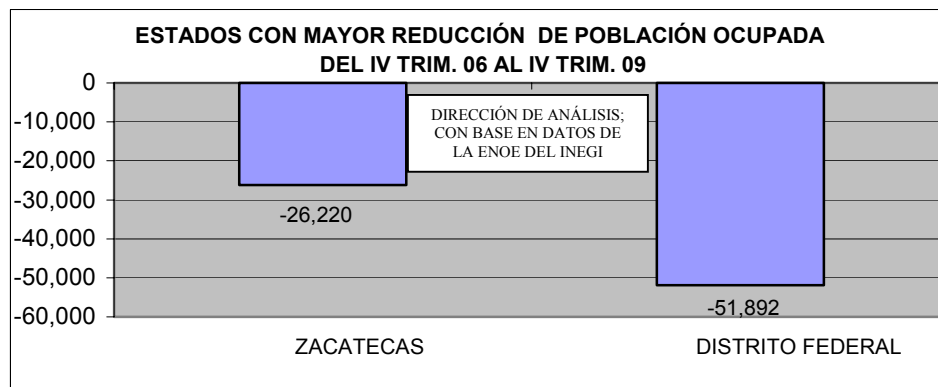
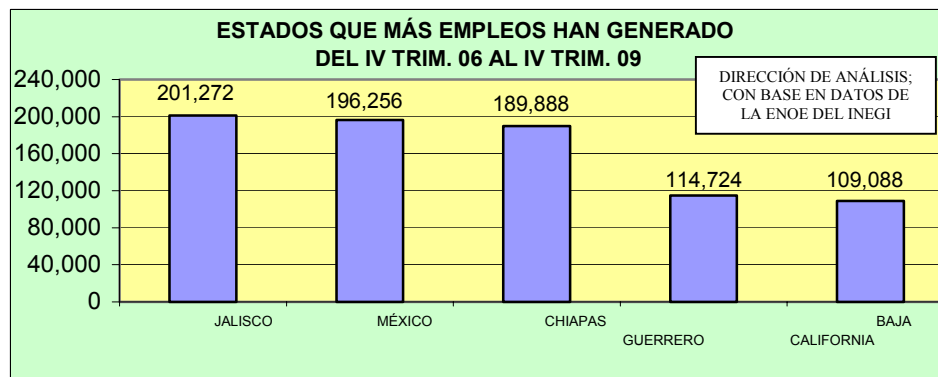


Entre el cuarto trimestre del 2008 y el mismo trimestre de 2009 logramos incrementar nuestra población ocupada en 129,564 para ubicarnos en cuarto lugar.





El gran incremento logrado el presente trimestre hizo posible que nuestro estado ocupe el primer lugar en empleo generado en el periodo sexenal que comprende del cuarto trimestre del 2006 a idéntico trimestre del 2009 con 201,272.



Lo anterior en cierta forma es más congruente con los resultados de las cifras que publica el IMSS; ya que en noviembre del 2009 fuimos primer lugar en empleos generados mensualmente y en diciembre los disminuimos ligeramente, no obstante entre diciembre de 2008 y diciembre de 2009 se logro incrementar la cifra de trabajadores asegurados en 3,429.

En los periodos mensual y sexenal nos situamos en primer lugar respecto al incremento de población ocupada y en el considerado como anual en cuarto lugar, lo que consideramos un poco más congruente con los resultados del IMSS.

POBLACIÓN OCUPADA

| ESTADO | P.O. IV | P.O. IV | P.O. IV | P.O. III | P.O. IV | IV TRIM. 09/ IV TRIM. 08 | | IV TRIM. 09/ IV TRIM. 07 | | IV TRIM. 09/ IV TRIM. 06 | | IV TRIM. 09/ III TRIM. 09 | |
|------------------|-------------------|-------------------|-------------------|-------------------|-------------------|--------------------------|-------------|--------------------------|-------------|--------------------------|-------------|---------------------------|-------------|
| | TRIM 06 | TRIM 07 | TRIM 08 | TRIM 09 | TRIM 09 | ABS. | REL. | ABS. | REL. | ABS. | REL. | ABS. | REL. |
| AGUASCALIENTES | 427,281 | 434,401 | 435,158 | 432,740 | 443,813 | 16,532 | 3.87 | 9,412 | 2.17 | 8,655 | 1.99 | 11,073 | 2.56 |
| BAJA CALIFORNIA | 1,226,081 | 1,312,283 | 1,308,531 | 1,304,514 | 1,335,169 | 109,088 | 8.90 | 22,886 | 1.74 | 26,638 | 2.04 | 30,655 | 2.35 |
| BAJA CALIF. SUR | 236,409 | 254,404 | 261,062 | 246,177 | 249,073 | 12,664 | 5.36 | -5,331 | -2.10 | -11,989 | -4.59 | 2,896 | 1.18 |
| CAMPECHE | 328,907 | 333,028 | 336,503 | 344,206 | 351,354 | 22,447 | 6.82 | 18,326 | 5.50 | 14,851 | 4.41 | 7,148 | 2.08 |
| CHIAPAS | 1,537,440 | 1,628,241 | 1,576,563 | 1,693,639 | 1,727,328 | 189,888 | 12.35 | -23,015 | -2.10 | 150,765 | 9.56 | 33,689 | 1.99 |
| CHIHUAHUA | 1,337,332 | 1,404,555 | 1,355,940 | 1,322,493 | 1,340,517 | 3,185 | 0.24 | 8,465 | 3.13 | -15,423 | -1.14 | 18,024 | 1.36 |
| COAHUILA | 1,040,899 | 1,096,256 | 1,057,262 | 1,035,445 | 1,073,241 | 32,342 | 3.11 | 99,087 | 6.09 | 15,979 | 1.51 | 37,796 | 3.65 |
| COLIMA | 259,517 | 270,692 | 281,090 | 282,404 | 279,157 | 19,640 | 7.57 | -64,038 | -4.56 | -1,933 | -0.69 | -3,247 | -1.15 |
| DISTRITO FEDERAL | 3,970,669 | 3,995,629 | 3,862,112 | 3,914,862 | 3,918,777 | -51,892 | -1.31 | -76,852 | -1.92 | 56,665 | 1.47 | 3,915 | 0.10 |
| DURANGO | 561,897 | 599,843 | 575,382 | 554,768 | 559,332 | -2,565 | -0.46 | -40,511 | -6.75 | -16,050 | -2.79 | 4,564 | 0.82 |
| GUANAJUATO | 1,907,843 | 1,946,090 | 1,901,011 | 1,948,542 | 1,983,769 | 75,926 | 3.98 | 37,679 | 1.94 | 82,758 | 4.35 | 35,227 | 1.81 |
| GUERRERO | 1,193,313 | 1,276,420 | 1,256,706 | 1,363,926 | 1,308,037 | 114,724 | 9.61 | 31,617 | 2.48 | 51,331 | 4.08 | -55,889 | -4.10 |
| HIDALGO | 884,317 | 939,607 | 912,321 | 941,254 | 929,121 | 44,804 | 5.07 | -10,486 | -1.12 | 16,800 | 1.84 | -12,133 | -1.29 |
| JALISCO | 2,889,481 | 3,033,983 | 2,961,189 | 2,996,942 | 3,090,753 | 201,272 | 6.97 | 56,770 | 1.87 | 129,564 | 4.38 | 93,811 | 3.13 |
| MICHOACÁN | 1,592,477 | 1,597,642 | 1,561,513 | 1,610,260 | 1,615,602 | 23,125 | 3.41 | 274,970 | 4.77 | 54,089 | 3.46 | 5,342 | 0.33 |
| MORELOS | 677,389 | 713,272 | 701,287 | 708,976 | 716,159 | 38,770 | 0.66 | 17,960 | 1.12 | 14,872 | 2.12 | 7,183 | 1.01 |
| MÉXICO | 5,838,312 | 5,759,598 | 5,837,760 | 5,987,921 | 6,034,568 | 196,256 | 3.36 | 2,887 | 0.40 | 196,808 | 3.37 | 46,647 | 0.78 |
| NAYARIT | 411,791 | 422,500 | 419,055 | 424,814 | 436,356 | 24,565 | 5.97 | 13,856 | 3.28 | 17,301 | 4.13 | 11,542 | 2.72 |
| NUEVO LEÓN | 1,895,444 | 1,957,439 | 1,943,701 | 1,928,274 | 1,979,349 | 83,905 | 4.43 | 21,910 | 1.12 | 35,648 | 1.83 | 51,075 | 2.65 |
| OAXACA | 1,403,705 | 1,421,601 | 1,400,835 | 1,505,975 | 1,483,240 | 79,535 | 5.67 | 61,639 | 4.34 | 82,405 | 5.88 | -22,735 | -1.51 |
| PUEBLA | 2,242,909 | 2,297,001 | 2,263,264 | 2,281,489 | 2,320,710 | 77,801 | 3.47 | 23,709 | 1.03 | 57,446 | 2.54 | 39,221 | 1.72 |
| QUERÉTARO | 642,762 | 682,250 | 662,613 | 651,240 | 652,165 | 9,403 | 1.46 | -30,085 | -4.41 | -10,448 | -1.58 | 925 | 0.14 |
| QUINTANA ROO | 567,913 | 614,252 | 632,035 | 613,575 | 625,828 | 57,915 | 10.20 | 11,576 | 1.88 | -6,207 | -0.98 | 12,253 | 2.00 |
| SAN LUIS POTOSÍ | 974,174 | 1,000,107 | 972,653 | 954,319 | 977,544 | 3,370 | 0.35 | -22,563 | -2.26 | 4,891 | 0.50 | 23,225 | 2.43 |
| SINALOA | 1,102,122 | 1,125,489 | 1,122,383 | 1,092,317 | 1,160,079 | 57,957 | 5.26 | 34,590 | 3.07 | 37,696 | 3.36 | 67,762 | 6.20 |
| SONORA | 972,346 | 1,009,749 | 985,471 | 969,264 | 1,030,464 | 58,118 | 5.98 | 20,715 | 2.05 | 44,993 | 4.57 | 61,200 | 6.31 |
| TABASCO | 746,047 | 809,549 | 758,530 | 793,971 | 782,748 | 36,701 | 4.92 | -26,801 | -3.31 | 24,218 | 3.19 | -11,223 | -1.41 |
| TAMAULIPAS | 1,306,313 | 1,340,640 | 1,306,517 | 1,297,422 | 1,318,649 | 12,336 | 0.94 | -21,991 | -1.64 | 12,132 | 0.93 | 21,227 | 1.64 |
| TLAXCALA | 436,278 | 434,412 | 429,237 | 440,240 | 446,631 | 10,353 | 2.37 | 12,219 | 2.81 | 17,394 | 4.05 | 6,391 | 1.45 |
| VERACRUZ | 2,832,820 | 2,893,247 | 2,773,605 | 2,856,712 | 2,923,158 | 90,338 | 3.19 | 29,911 | 1.03 | 149,553 | 5.39 | 66,446 | 2.33 |
| YUCATÁN | 834,521 | 848,985 | 871,087 | 885,161 | 901,411 | 66,890 | 8.02 | 52,426 | 6.18 | 30,324 | 3.48 | 16,250 | 1.84 |
| ZACATECAS | 567,432 | 552,439 | 533,241 | 533,361 | 541,212 | -26,220 | -4.62 | -11,227 | -2.03 | 7,971 | 1.49 | 7,851 | 1.47 |
| TOTAL | 42,846,141 | 44,005,604 | 43,255,617 | 43,917,203 | 44,535,314 | 1,689,173 | 3.94 | 529,710 | 1.20 | 1,279,697 | 2.96 | 618,111 | 1.41 |

INEGI: ENCUESTRA TRIMESTRAL DE OCUPACIÓN Y EMPLEO

| ESTADO | IV TRIM. 09 / IV TRIM. 06 | LUGAR | ESTADO | IV TRIM. 09 / IV TRIM. 07 | LUGAR | ESTADO | IV TRIM. 09 / IV TRIM. 08 | LUGAR | ESTADO | IV TRIM. 09 / III TRIM. 09 | LUGAR |
|------------------|---------------------------|-------|------------------|---------------------------|-------|------------------|---------------------------|-------|------------------|----------------------------|-------|
| JALISCO | 201,272 | 1o. | MICHOACÁN | 274,970 | 1o. | MÉXICO | 196,808 | 1o. | JALISCO | 93,811 | 1o. |
| MÉXICO | 196,256 | 2o. | COAHUILA | 99,087 | 2o. | CHIAPAS | 150,765 | 2o. | SINALOA | 67,762 | 2o. |
| CHIAPAS | 189,888 | 3o. | OAXACA | 61,639 | 3o. | VERACRUZ | 149,553 | 3o. | VERACRUZ | 66,446 | 3o. |
| GUERRERO | 114,724 | 4o. | JALISCO | 56,770 | 4o. | JALISCO | 129,564 | 4o. | SONORA | 61,200 | 4o. |
| BAJA CALIFORNIA | 109,088 | 5o. | YUCATÁN | 52,426 | 5o. | GUANAJUATO | 82,758 | 5o. | NUEVO LEÓN | 51,075 | 5o. |
| VERACRUZ | 90,338 | 6o. | GUANAJUATO | 37,679 | 6o. | OAXACA | 82,405 | 6o. | MÉXICO | 46,647 | 6o. |
| NUEVO LEÓN | 83,905 | 7o. | SINALOA | 34,590 | 7o. | PUEBLA | 57,446 | 7o. | PUEBLA | 39,221 | 7o. |
| OAXACA | 79,535 | 8o. | GUERRERO | 31,617 | 8o. | DISTRITO FEDERAL | 56,665 | 8o. | COAHUILA | 37,796 | 8o. |
| PUEBLA | 77,801 | 9o. | VERACRUZ | 29,911 | 9o. | MICHOACÁN | 54,089 | 9o. | GUANAJUATO | 35,227 | 9o. |
| GUANAJUATO | 75,926 | 10o. | PUEBLA | 23,709 | 10o. | GUERRERO | 51,331 | 10o. | CHIAPAS | 33,689 | 10o. |
| YUCATÁN | 66,890 | 11o. | BAJA CALIFORNIA | 22,886 | 11o. | SONORA | 44,993 | 11o. | BAJA CALIFORNIA | 30,655 | 11o. |
| SONORA | 58,118 | 12o. | NUEVO LEÓN | 21,910 | 12o. | SINALOA | 37,696 | 12o. | SAN LUIS POTOSÍ | 23,225 | 12o. |
| SINALOA | 57,957 | 13o. | SONORA | 20,715 | 13o. | NUEVO LEÓN | 35,648 | 13o. | TAMAULIPAS | 21,227 | 13o. |
| QUINTANA ROO | 57,915 | 14o. | CAMPECHE | 18,326 | 14o. | YUCATÁN | 30,324 | 14o. | CHIHUAHUA | 18,024 | 14o. |
| HIDALGO | 44,804 | 15o. | MORELOS | 17,960 | 15o. | BAJA CALIFORNIA | 26,638 | 15o. | YUCATÁN | 16,250 | 15o. |
| MORELOS | 38,770 | 16o. | NAYARIT | 13,856 | 16o. | TABASCO | 24,218 | 16o. | QUINTANA ROO | 12,253 | 16o. |
| TABASCO | 36,701 | 17o. | TLAXCALA | 12,219 | 17o. | TLAXCALA | 17,394 | 17o. | NAYARIT | 11,542 | 17o. |
| COAHUILA | 32,342 | 18o. | QUINTANA ROO | 11,576 | 18o. | NAYARIT | 17,301 | 18o. | AGUASCALIENTES | 11,073 | 18o. |
| NAYARIT | 24,565 | 19o. | AGUASCALIENTES | 9,412 | 19o. | HIDALGO | 16,800 | 19o. | ZACATECAS | 7,851 | 19o. |
| MICHOACÁN | 23,125 | 20o. | CHIHUAHUA | 8,465 | 20o. | COAHUILA | 15,979 | 20o. | MORELOS | 7,183 | 20o. |
| CAMPECHE | 22,447 | 21o. | MÉXICO | 2,887 | 21o. | MORELOS | 14,872 | 21o. | CAMPECHE | 7,148 | 21o. |
| COLIMA | 19,640 | 22o. | BAJA CALIF. SUR | -5,331 | 22o. | CAMPECHE | 14,851 | 22o. | TLAXCALA | 6,391 | 22o. |
| AGUASCALIENTES | 16,532 | 23o. | HIDALGO | -10,486 | 23o. | TAMAULIPAS | 12,132 | 23o. | MICHOACÁN | 5,342 | 23o. |
| BAJA CALIF. SUR | 12,664 | 24o. | ZACATECAS | -11,227 | 24o. | AGUASCALIENTES | 8,655 | 24o. | DURANGO | 4,564 | 24o. |
| TAMAULIPAS | 12,336 | 25o. | TAMAULIPAS | -21,991 | 25o. | ZACATECAS | 7,971 | 25o. | DISTRITO FEDERAL | 3,915 | 25o. |
| TLAXCALA | 10,353 | 26o. | SAN LUIS POTOSÍ | -22,563 | 26o. | SAN LUIS POTOSÍ | 4,891 | 26o. | BAJA CALIF. SUR | 2,896 | 26o. |
| QUERÉTARO | 9,403 | 27o. | CHIAPAS | -23,015 | 27o. | COLIMA | -1,933 | 27o. | QUERÉTARO | 925 | 27o. |
| SAN LUIS POTOSÍ | 3,370 | 28o. | TABASCO | -26,801 | 28o. | QUINTANA ROO | -6,207 | 28o. | COLIMA | -3,247 | 28o. |
| CHIHUAHUA | 3,185 | 29o. | QUERÉTARO | -30,085 | 29o. | QUERÉTARO | -10,448 | 29o. | TABASCO | -11,223 | 29o. |
| DURANGO | -2,565 | 30o. | DURANGO | -40,511 | 30o. | BAJA CALIF. SUR | -11,989 | 30o. | HIDALGO | -12,133 | 30o. |
| ZACATECAS | -26,220 | 31o. | COLIMA | -64,038 | 31o. | CHIHUAHUA | -15,423 | 31o. | OAXACA | -22,735 | 31o. |
| DISTRITO FEDERAL | -51,892 | 32o. | DISTRITO FEDERAL | -76,852 | 32o. | DURANGO | -16,050 | 32o. | GUERRERO | -55,889 | 32o. |
| TOTAL | 1,689,173 | | TOTAL | 529,710 | | TOTAL | 1,279,697 | | TOTAL | 618,111 | |